





**Common Land Unit**  Tract Boundary  PLSS




 Non-Cropland  
 Cropland

2018 NAIP Ortho Imagery

2020 Program Year

Map Created October 25, 2019

Farm 3942

**Wetland Determination**  
 Restricted Use  
 Limited Restrictions  
 Exempt from Wetland

30-12-10W

United States Department of Agriculture (USDA) Farm Service Agency (FSA) maps are for FSA Program administration only. This map does not represent a legal survey or reflect actual ownership; rather it depicts the information provided directly from the producer and/or National Agricultural Imagery Program (NAIP) imagery. The producer accepts the data 'as is' and assumes all risks associated with its use. USDA-FSA assumes no responsibility for actual or consequential damage incurred as a result of any user's reliance on this data outside FSA Programs. Wetland identifiers do not represent the size, shape, or specific determination of the area. Refer to your original determination (CPA-026 and attached maps) for exact boundaries and determinations or contact USDA Natural Resources Conservation Service (NRCS).

Nebraska  
Hall

U.S. Department of Agriculture  
Farm Service Agency  
Abbreviated 156 Farm Record

Report ID: FSA-156EZ

DISCLAIMER: This is data extracted from the web farm database. Because of potential messaging failures in MIDAS, this data is not guaranteed to be an accurate and complete representation of data contained in the MIDAS system, which is the system of record for Farm Records.

Operator Name	Farm Identifier	Recon Number
[REDACTED]	99:98:3517/3940,3941,3942,3943	

ARC/PLC G//F Eligibility: Eligible

CRP Contract Number(s): None

Farmland	Cropland	DCP Cropland	WBP	WRP/EWP	CRP Cropland	GRP	Farm Status	Number of Tracts
74.23	73.53	73.53	0.0	0.0	0.0	0.0	Active	1
State Conservation	Other Conservation	Effective DCP Cropland	Double Cropped	MPL/FWP	Native Sod			
0.0	0.0	73.53	0.0	0.0	0.0			

ARC/PLC						
PLC CORN	ARC-CO NONE	ARC-IC NONE	PLC-Default NONE	ARC-CO-Default NONE	ARC-IC-Default NONE	

Crop	Base Acreage	PLC Yield	CCC-505 CRP Reduction
CORN	73.5	122	0.0
<b>Total Base Acres:</b>	73.5		

Tract Number: 801      Description W2SE4 30-12-10  
 FSA Physical Location : Hall, NE      ANSI Physical Location: Hall, NE  
 BIA Range Unit Number:  
 HEL Status: HEL: conservation system is being actively applied  
 Wetland Status: Tract does not contain a wetland  
 WL Violations: None

Farmland	Cropland	DCP Cropland	WBP	WRP/EWP	CRP Cropland	GRP
74.23	73.53	73.53	0.0	0.0	0.0	0.0
State Conservation	Other Conservation	Effective DCP Cropland	Double Cropped	MPL/FWP	Native Sod	
0.0	0.0	73.53	0.0	0.0	0.0	

Crop	Base Acreage	PLC Yield	CCC-505 CRP Reduction
CORN	73.5	122	0.0
<b>Total Base Acres:</b>	73.5		

Owners: FLORY, WILLIAM  
Other Producers: None